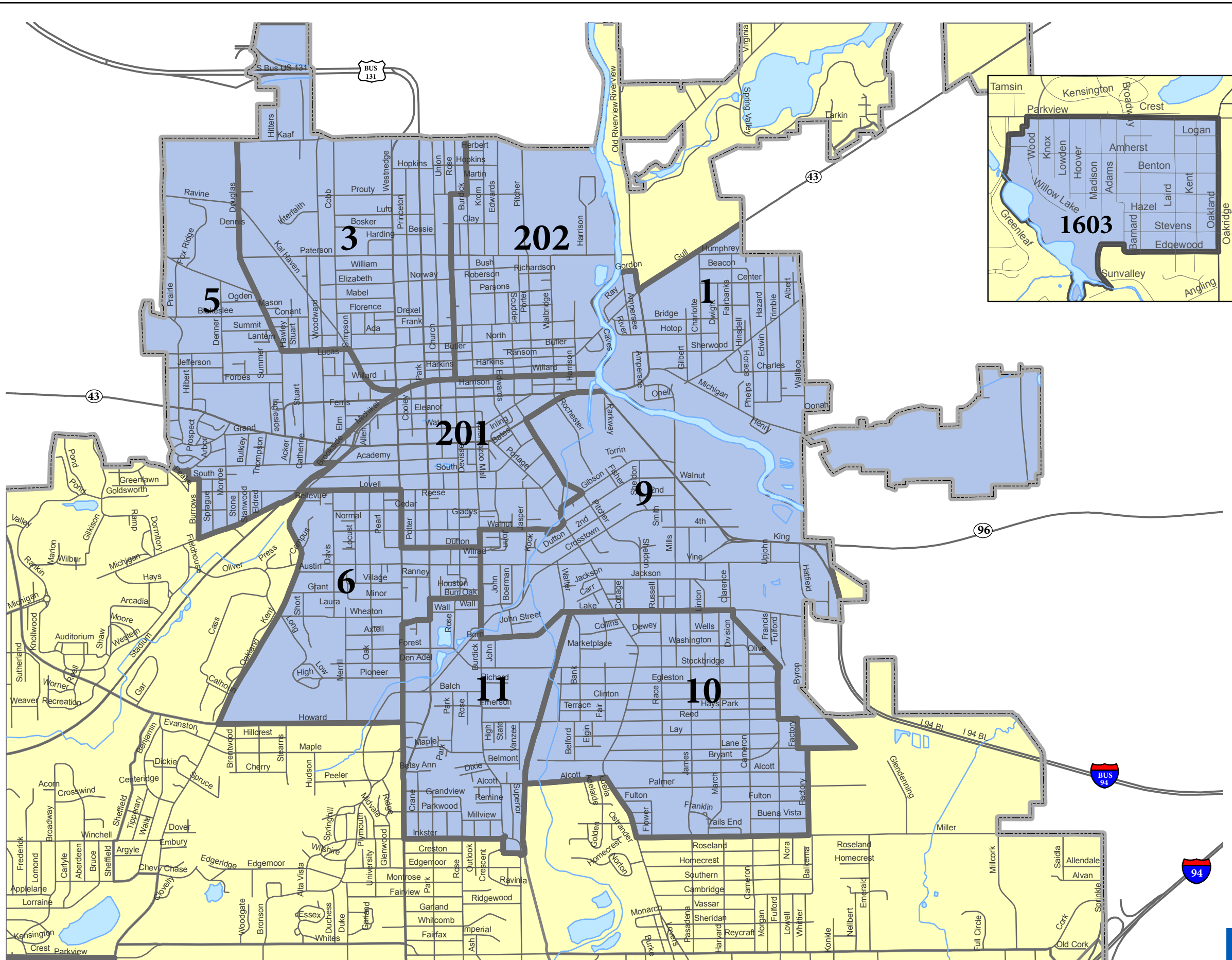










CDBG Code Enforcement Areas Map



-  Water Features
-  Major Roads
-  Water Bodies
-  Census Block Groups
-  CDBG Code Enforcement Areas by Census Tract
-  Other Census Tracts



Base Source: Michigan Geographic Data Library, v12b;
 Census Block Group Source: 2000 US Census Tiger Line Files;
 Low and Moderate Income Source: 2012 HUD Low and Moderate Income Data.
 Note: HUD defines a low and moderate income area as an area where at least 51 percent of residents are low and moderate income persons (<80% Area Median Income).